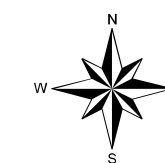
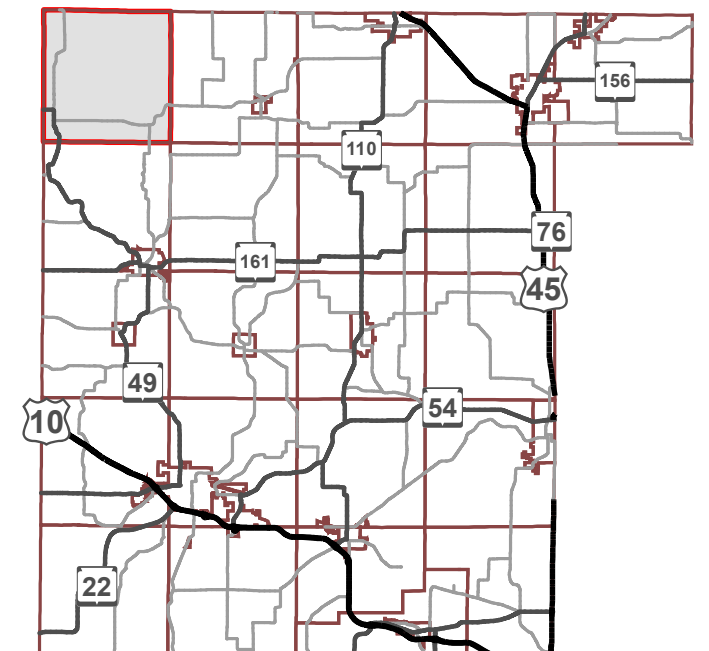






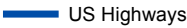

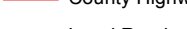


Town of Harrison

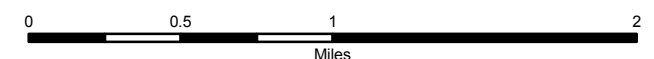
General Road Map

Printed: 11/18/2015

Waupaca County



-  Campground
-  Mobile Home Park
-  PLSS Section Line
-  Tax Parcels
-  US Highways
-  State Highways
-  County Highways
-  Local Road
-  Private Road



ATTENTION: This is not a legal survey document. This map was compiled by the Waupaca County Land Information Office based upon interpretation of resources to the date printed on this document, duplication without written consent is prohibited. The Waupaca County Land Information Office assumes no responsibility for the accuracy of the information provided. If you find errors, please contact (715) 258-6496.

